

How and why has the land use in Bristol changed?





Building Profile: 35-41 Stokes Croft



Go to www.bristolopeningdoors.org/35-41-stokes-croft
Use the information and images to fill in the profile below

1) Where would you find this building on the land use model?



- Key
-  Central business district (CBD)
 -  Inner city
 -  Inner suburbs
 -  Outer suburbs

2) What was the building's original use?

3) What is the building's current use?

4) What are the future plans for these buildings and the area?

5) If these future plans are completed, what will be the affect on:
a) Local businesses:

b) Young people:

Illustrations © Naomi Hocking



BRISTOL OPENING DOORS

How and why has the land use in Bristol changed?

Building Profile: M Shed

Go to www.bristolopeningdoors.org/mshed





Use the information and images to fill in the profile below



1) Where would you find this building on the land use model?



Key

-  Central business district (CBD)
-  Inner city
-  Inner suburbs
-  Outer suburbs

2) What was the building's original use?

3) What is the building's current use?

4) What impact has the change of use of the building had on:

a) Local tourism:

b) Dock and warehouse workers:

b) The harbourside area of Bristol:



How and why has the land use in Bristol changed?

Building Profile: Waring House







Go to www.bristolopeningdoors.org/waring-house-development
Use the information and images to fill in the profile below

1) Where would you find this building on the land use model?



Key

-  Central business district (CBD)
-  Inner city
-  Inner suburbs
-  Outer suburbs

4) Would you want to live in the centre of the city? Why?
Put at least two positives and two negatives in your answer:

2) Why was this block of flats built?

3) Who was it built for?



Illustrations © Naomi Hocking



**BRISTOL
OPENING
DOORS**

How and why has the land use in Bristol changed?

Building Profile: Horizon House

Go to www.bristolopeningdoors.org/horizon-house





Use the information and images to fill in the profile below



1) Where would you find this building on the land use model?



Key

-  Central business district (CBD)
-  Inner city
-  Inner suburbs
-  Outer suburbs

2) What is a 'mixed-use' building?

3) Find an example of an environmentally friendly feature of the building:

4) What environmental benefits are there for people that work in Horizon House? Find 3 examples:

5) What kind of jobs has this new Government building created in these sectors:

a) Manufacturing:

b) Building:

c) Service:

Illustrations © Naomi Hocking



BRISTOL OPENING DOORS